












LEGENDA SITÍ - stávaĭ

- | | |
|---------------------------------------------------------------------------------------|----------------------------------|
|  | VN KABELY ČEZ DISTRIBUCE |
|  | NN KABELY ČEZ ICT Services-Telco |
|  | NN KABELY ČEZ DISTRIBUCE |
|  | VEREJNÉ OSVĚTLENÍ |
|  | TELEKOMUNIKAČNÍ OPTICKÝ KABEL |
|  | MADEŽENINÍ SÍŤ-ČETIN |
|  | SODELOVACÍ KABEL-PODA |
|  | VEREJNÁ KOMUNIKAČNÍ SÍŤ - UPC |
|  | KANALIZACE JEDNOTNÁ-OVAK |
|  | KANALIZACE DEŠŤOVÁ-SMO |
|  | NTL, PLYN RWFE |

LEGENDA SITÍ - nově navrhované

- | | |
|-------------------------------------------------------|--|
| NOVÁ KABELOVÁ TRASA VO - 105,0m | |
| AVYK - J 4x25 v DVR 75, výkop 35/60cm, výstražná tlče | |
| DEŠŤOVÁ KANALIZACE - DN150-22,0m, DN200-11,0m | |
| VN KABELY ČEZ DISTRIBUCE-nážené, k přeložení | |
| VN KABELY ČEZ DISTRIBUCE-přeložka, předpoklad - 65,0m | |
| SDĚLOVACÍ KABEL-PODA-nážená trasa k přeložení | |
| SDĚLOVACÍ KABEL-PODA-ná, přeložená trasa - 42,0m | |

LEGENDA ZNAČE

- The diagram illustrates a landscape design plan with various elements and their locations. The plan is divided into several sections, each with a specific color and pattern. The elements are as follows:

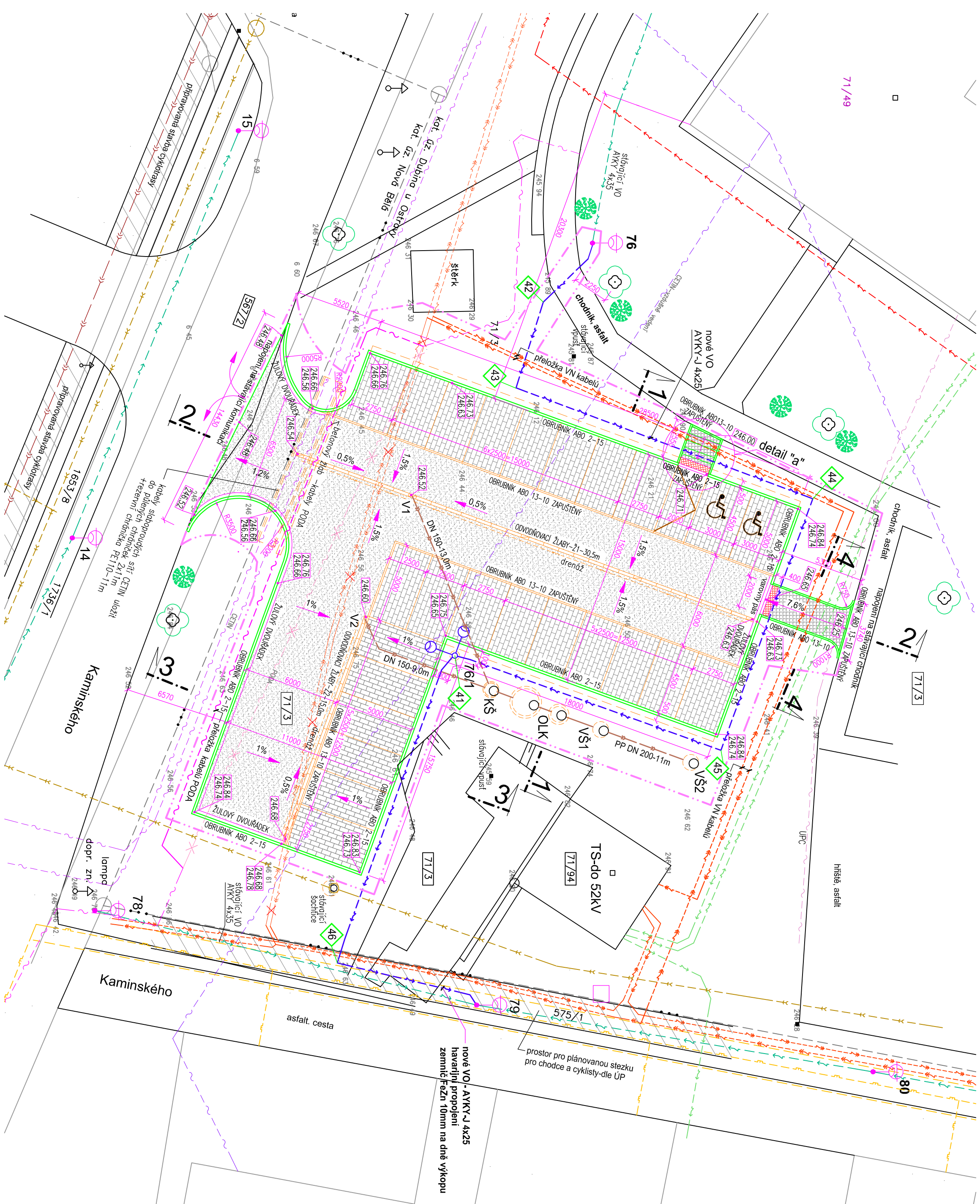
 - STAVAJÚCI ZELENÍ - STROMY, KEŘE**: Represented by a green cloud-like shape and a green tree icon.
 - NOVÁ VÝSADBA-zlatice prostřední-20ks**: Represented by a green rectangular area with a grid pattern.
 - STAVAJÚCI SADOVÁ SVÍTIDLA**: Represented by a green rectangular area with a grid pattern.
 - sořář B6, svítidlo MNF 40/170W**: Represented by a green rectangular area with a grid pattern.
 - NOVÉ SVÍTIDLO**: Represented by a green rectangular area with a grid pattern.
 - bezpečný sořář BM8**: Represented by a green rectangular area with a grid pattern.
 - výložník V2/2000, LED svítidlo**: Represented by a green rectangular area with a grid pattern.
 - NOVÉ VPUSŤI**: Represented by a green rectangular area with a grid pattern.
 - NOVÁ BETONOVÁ KANALIZAČNÍ ŠACHTICE**: Represented by a green rectangular area with a grid pattern.
 - NOVÝ ODLUČOVACÍ LEHKÝCH KAPALIN**: Represented by a green rectangular area with a grid pattern.
 - NOVÉ VSAKOVACÍ ŠACHTY**: Represented by a green rectangular area with a grid pattern.
 - VODOROVNÉ DOPRAVNÍ ZNAČENÍ**: Represented by a green rectangular area with a grid pattern.
 - KATASTRÁLNÍ MAPA**: Represented by a green rectangular area with a grid pattern.
 - STAVAJÚCÍ DOPRAVNÍ ZNAČKY**: Represented by a green rectangular area with a grid pattern.
 - HRANICE ŘEŠENÉHO ÚZEMÍ**: Represented by a green rectangular area with a grid pattern.

The diagram also includes a legend with the following symbols:

 - V1, V2**: Represented by a green circle with a white dot in the center.
 - KŠ1**: Represented by a green circle with a white dot in the center.
 - OLK**: Represented by a green circle with a white dot in the center.
 - VŠ1, VŠ2**: Represented by a green circle with a white dot in the center.
 - 76**: Represented by a green circle with a white dot in the center.
 - 76/1**: Represented by a green circle with a white dot in the center.
 - 77/3**: Represented by a green circle with a white dot in the center.
 - 78**: Represented by a green circle with a white dot in the center.
 - 79**: Represented by a green circle with a white dot in the center.
 - 80**: Represented by a green circle with a white dot in the center.
 - 81**: Represented by a green circle with a white dot in the center.
 - 82**: Represented by a green circle with a white dot in the center.
 - 83**: Represented by a green circle with a white dot in the center.
 - 84**: Represented by a green circle with a white dot in the center.
 - 85**: Represented by a green circle with a white dot in the center.
 - 86**: Represented by a green circle with a white dot in the center.
 - 87**: Represented by a green circle with a white dot in the center.
 - 88**: Represented by a green circle with a white dot in the center.
 - 89**: Represented by a green circle with a white dot in the center.
 - 90**: Represented by a green circle with a white dot in the center.
 - 91**: Represented by a green circle with a white dot in the center.
 - 92**: Represented by a green circle with a white dot in the center.
 - 93**: Represented by a green circle with a white dot in the center.
 - 94**: Represented by a green circle with a white dot in the center.
 - 95**: Represented by a green circle with a white dot in the center.
 - 96**: Represented by a green circle with a white dot in the center.
 - 97**: Represented by a green circle with a white dot in the center.
 - 98**: Represented by a green circle with a white dot in the center.
 - 99**: Represented by a green circle with a white dot in the center.
 - 100**: Represented by a green circle with a white dot in the center.

POZNANIK

- [illegible]

[illegible]

WYTYCZOWACI BOD

poz. z	soutřnice y	soutřnice x	poznámka
41	473121,770	1108346,342	shop VO
42	473143,905	1108340,798	trasa VO
43	473138,511	1108342,509	trasa VO
44	473131,569	1108323,936	trasa VO
45	473115,846	1108329,678	trasa VO
46	473102,536	1108353,691	trasa VO

LEGENDA PLOCC

- NOVÉ JÍZDNÍ PÁSY - 337m²
ASFALTOBETON
- NOVÉ PARKOVACÍ MÍSTA - 311m²
BETONOVÁ ZÁMKOVÁ DLAŽBA TL.80mm
- NOVÉ PŘÍSTUPOVÉ CHODNÍKY - 15,5m²
BETONOVÁ ZÁMKOVÁ DLAŽBA TL.60mm
- NOVÉ ZATRAVNĚNÉ PLOCHY - cca 200m²